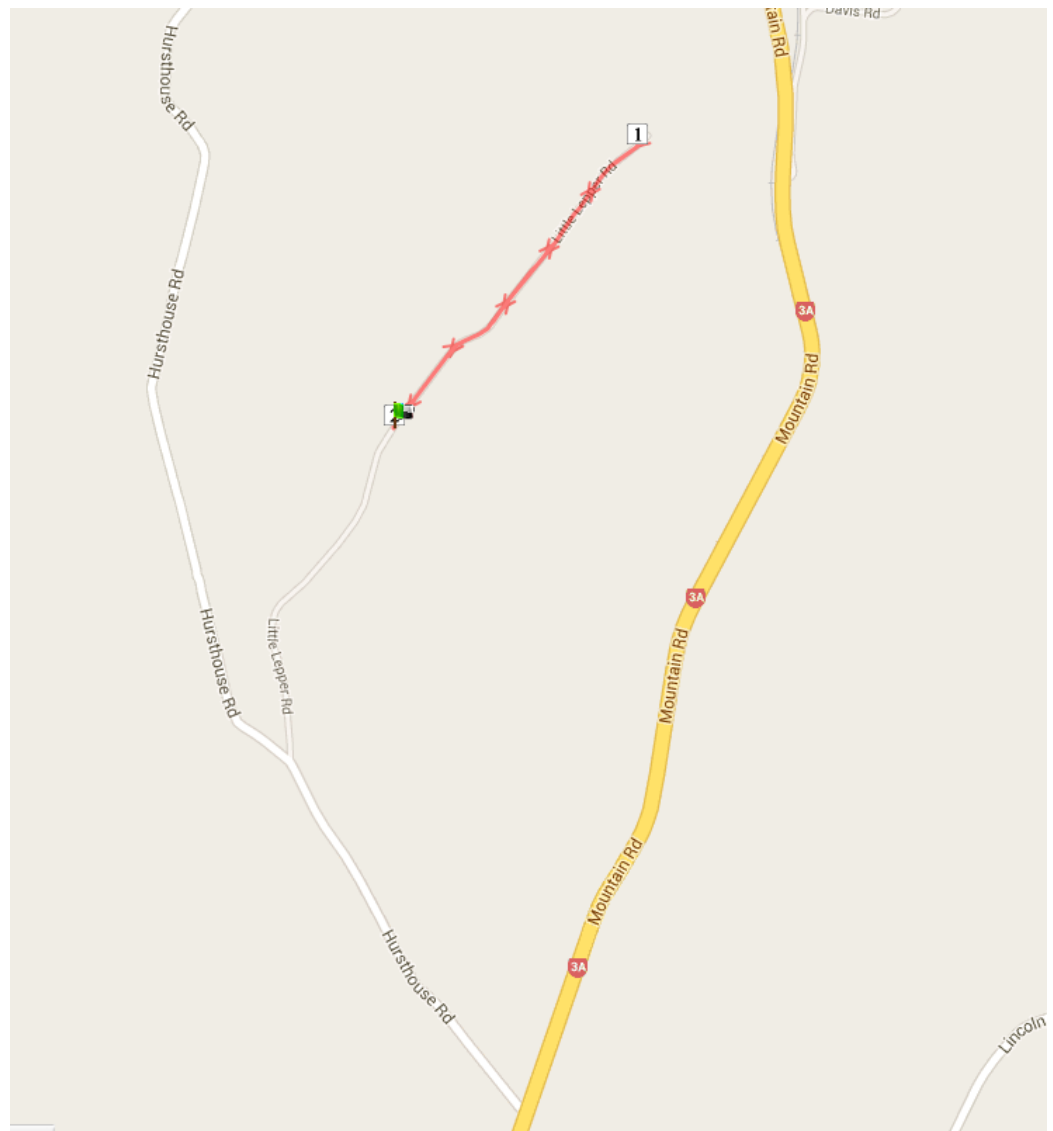


LITTLE LEPPER RD (SERENA'S)

COURSE MAP



LOCATION

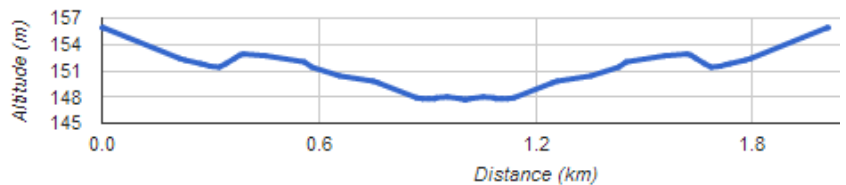
Little Lepper Road,,
INGLEWOOD

LAP DISTANCE

2000m (2 km)

COURSE ELEVATION

Max Height: 156m
Min Height: 148m
Total Asc: 12m
Total Desc: 12m



LINKS








[Taranaki Race Walking Club](http://www.trwc.homestead.com/) - <http://www.trwc.homestead.com/>

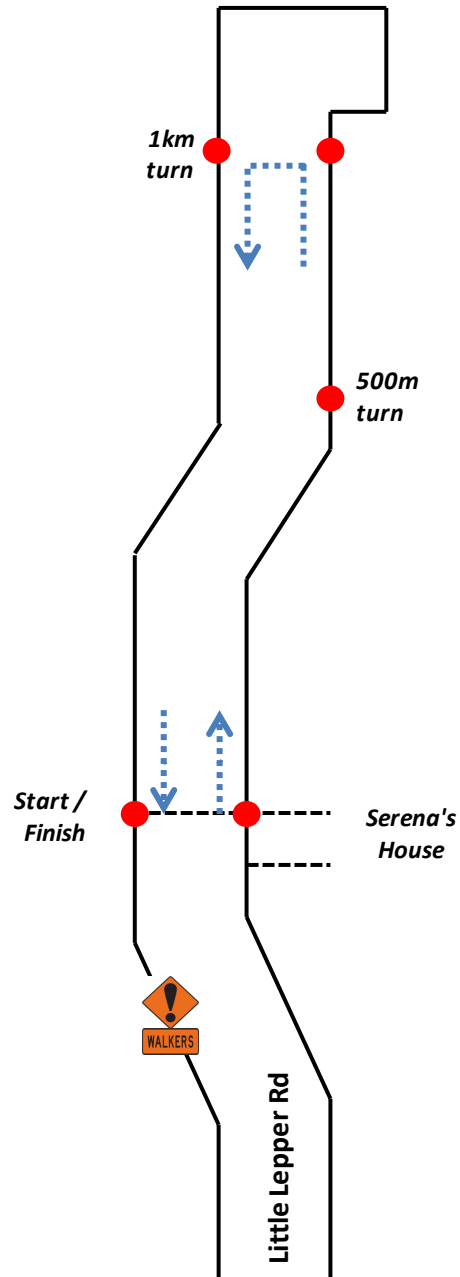
[mapometer.com](http://nz.mapometer.com/walking/route_3839898.html) - http://nz.mapometer.com/walking/route_3839898.html

COURSE DETAILS

TRAFFIC MANAGEMENT & COURSE LAYOUT (2 km Loop)

SIGNS & OTHER:

- 1x  VEHICLE WARNING SIGNS
TW-2, TW-13.3B

- n/a  "EVENT ENDS, THANK YOU"
TW-16, TW-17
- 5x  Road Cones 900mm high
- n/a  Marshalls
-  Participants
-  Traffic Flow



LOCATION OF COURSE MARKERS

A - Start / Finish - Little Lepper Rd - opposite Serena's driveway.



B - 500m turn - north of trees and power pole number 446685



C - 1km turn - approx. 2.5 post south of the road end



TRAFFIC WARNING SIGNS

Locate one traffic warning sign on the left hand side of the road about 100m before Serena's house



END